

148°50'W

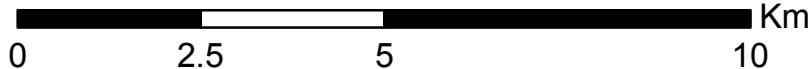


148°40'W

148°30'W

148°20'W 70°16'N

VEGETATION

Geobotanical Atlas of the Prudhoe Bay Region, Alaska



70°14'N

70°12'N

70°22'N

70°20'N

70°18'N

148°50'W

148°40'W

148°30'W

Vegetation

- Wet sedge, moss tundra
- Moist sedge, prostrate-dwarf-shrub, moss tundra
- Aquatic graminoid tundra
- Dry prostrate-dwarf-shrub tundra
- Barren or partially vegetated
- Moist prostrate-dwarf-shrub tundra (snowbanks)
- Erect-dwarf-shrub tundra (riparian areas)
- Lakes and rivers
- Excavated areas primarily in river gravels
- Flooded areas
- Pads

Map Area Location

